



Martin County Coastal Engineering

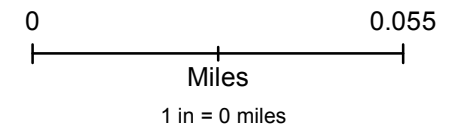
Project Name:
Created By: Jessica Garland
Plot Date: 5/25/2017



Flagler Park Living Shoreline

Public Lands

- Federal
- State
- County
- Municipal
- 2015 Barge Corners
- 2012 Oyster Bags
- Built Oyster Reefs
- Permitted Site Boundaries



Disclaimer

"This Geographic Information System Map Product, received from Martin County ("COUNTY") in fulfillment of a public records request is provided "as is" without warranty of any kind, and the COUNTY expressly disclaims all express and implied warranties, including but not limited to the implied warranties of merchantability and fitness for a particular purpose. The COUNTY does not warrant, guarantee, or make any representations regarding the use, or the results of the use, of the information provided to you by the COUNTY in terms of correctness, accuracy, reliability, timeliness or otherwise. The entire risk as to the results and performance of any information obtained from the COUNTY is entirely assumed by the recipient."

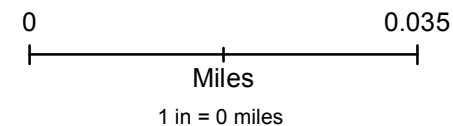
Source: Esri, DigitalGlobe, GeoEye, Earthstar Geographics, CNES/Airbus DS, USDA, USGS, AeroGRID, IGN, and the GIS User Community



Indian Riverside Park

Indian Riverside Park Living Shoreline

-  Reefballs
-  Mangrove_Locations
-  Spartina_Plantings
-  OysterBags
-  Living_Shoreline_Location
-  River Cove
-  River_Cove_Permit_Area



Disclaimer
 "This Geographic Information System Map Product, received from Martin County ("COUNTY") in fulfillment of a public records request is provided "as is" without warranty of any kind, and the COUNTY expressly disclaims all express and implied warranties, including but not limited to the implied warranties of merchantability and fitness for a particular purpose. The COUNTY does not warrant, guarantee, or make any representations regarding the use, or the results of the use, of the information provided to you by the COUNTY in terms of correctness, accuracy, reliability, timeliness or otherwise. The entire risk as to the results and performance of any information obtained from the COUNTY is entirely assumed by the recipient."



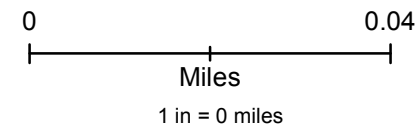
Martin County Coastal Engineering

Project Name:
Created By: Jessica Garland
Plot Date: 5/25/2017



River Cove Park Living Shoreline

-  Reefballs
-  Mangrove_Locations
-  Spartina_Plantings
-  OysterBags
-  Living_Shoreline_Location
-  River Cove
-  River_Cove_Permit_Area



Disclaimer
 "This Geographic Information System Map Product, received from Martin County ("COUNTY") in fulfillment of a public records request is provided "as is" without warranty of any kind, and the COUNTY expressly disclaims all express and implied warranties, including but not limited to the implied warranties of merchantability and fitness for a particular purpose. The COUNTY does not warrant, guarantee, or make any representations regarding the use, or the results of the use, of the information provided to you by the COUNTY in terms of correctness, accuracy, reliability, timeliness or otherwise. The entire risk as to the results and performance of any information obtained from the COUNTY is entirely assumed by the recipient."