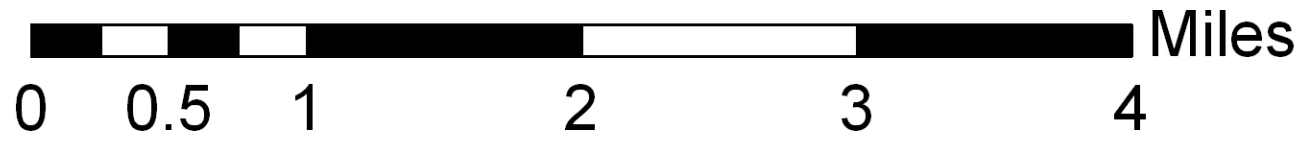




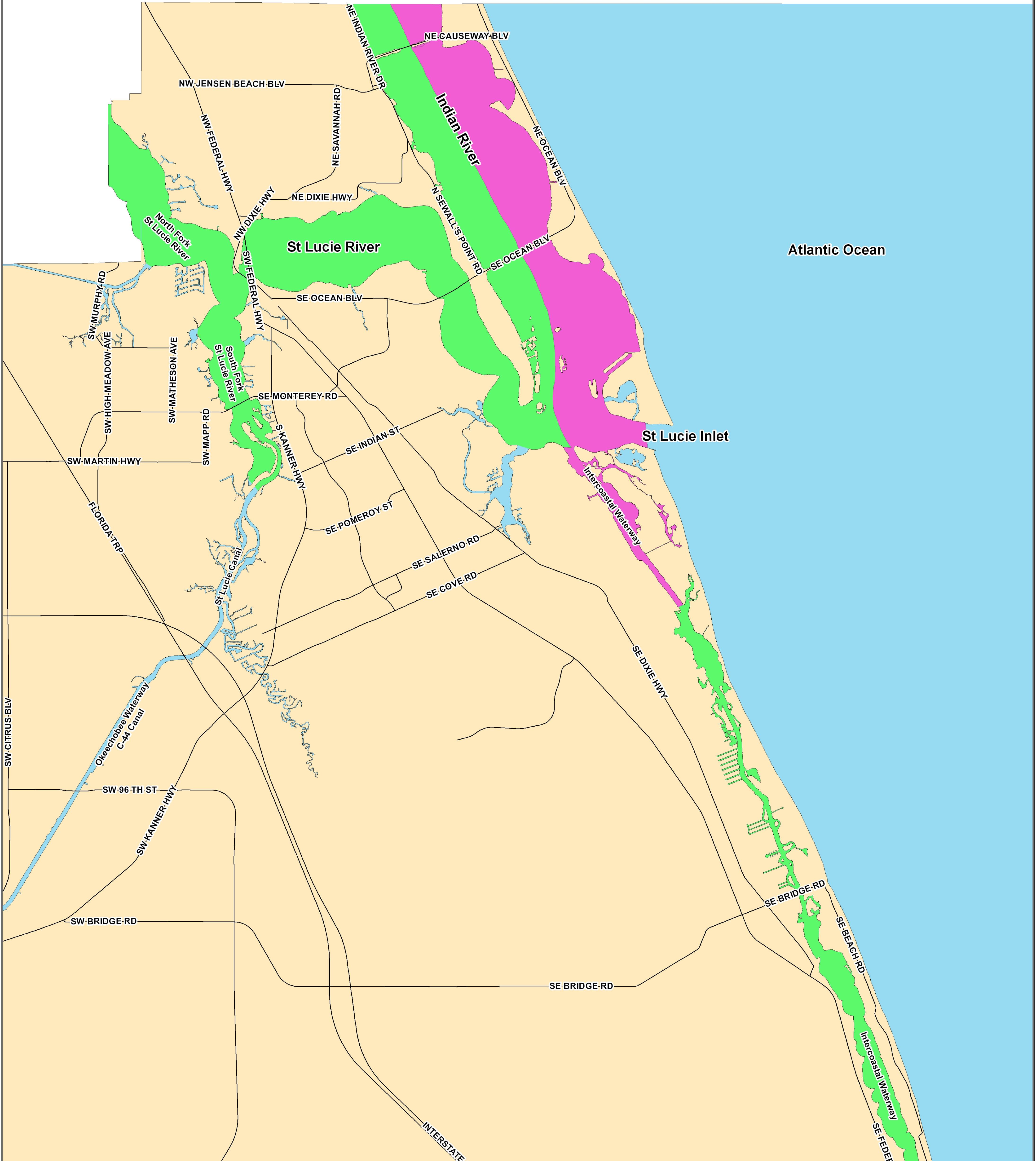
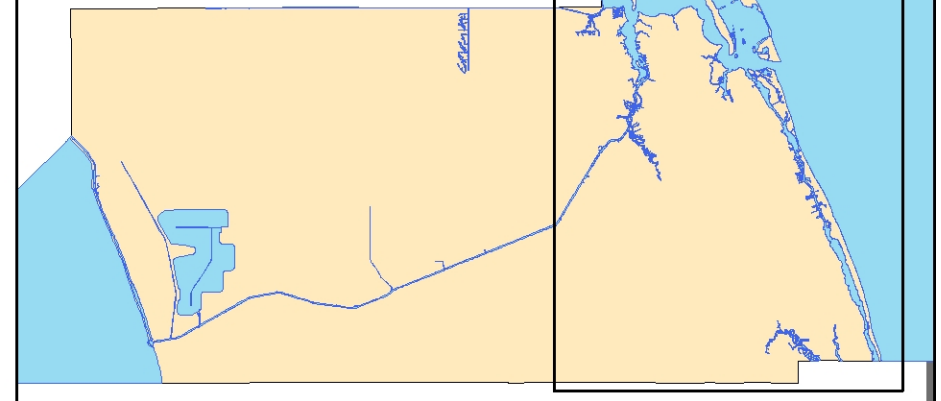
Martin County

Disclaimer
This Geographic Information System Map Product, received from Martin County ("COUNTY") in fulfillment of a public records request is provided "as is" without warranty of any kind, and the COUNTY expressly disclaims all express and implied warranties, including but not limited to the implied warranties of merchantability and fitness for a particular purpose. The COUNTY does not warrant, guarantee, or make any representations regarding the use, or the results of the use, of the information provided to you by the COUNTY in terms of correctness, accuracy, reliability, timeliness or otherwise. The entire risk as to the results and performance of any information obtained from the COUNTY is entirely assumed by the recipient.




Figure 8-3 Water Quality



Location Map



Florida Department of Environmental Protection Water Quality Classifications

-  **Class II Waters** - Safe for all types of commercial and recreational activities including the harvesting of fish, oysters, clams and other shellfish. Florida Department of Environmental Protection, 1998.
-  **Class III Waters** - Areas where the harvesting of oysters and clams is prohibited, but which are safe for all other types of commercial recreational water related activities. Florida Department of Environmental Protection, 1998.
-  **All other waters**

File: C:\projects\its\lawton\CPAs\CGMP_Figures
Created By: Emily Kohler (GMD)
Plot Date: July 9, 2013