

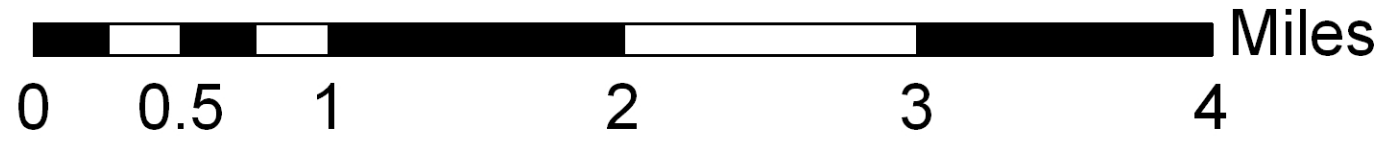


Martin County

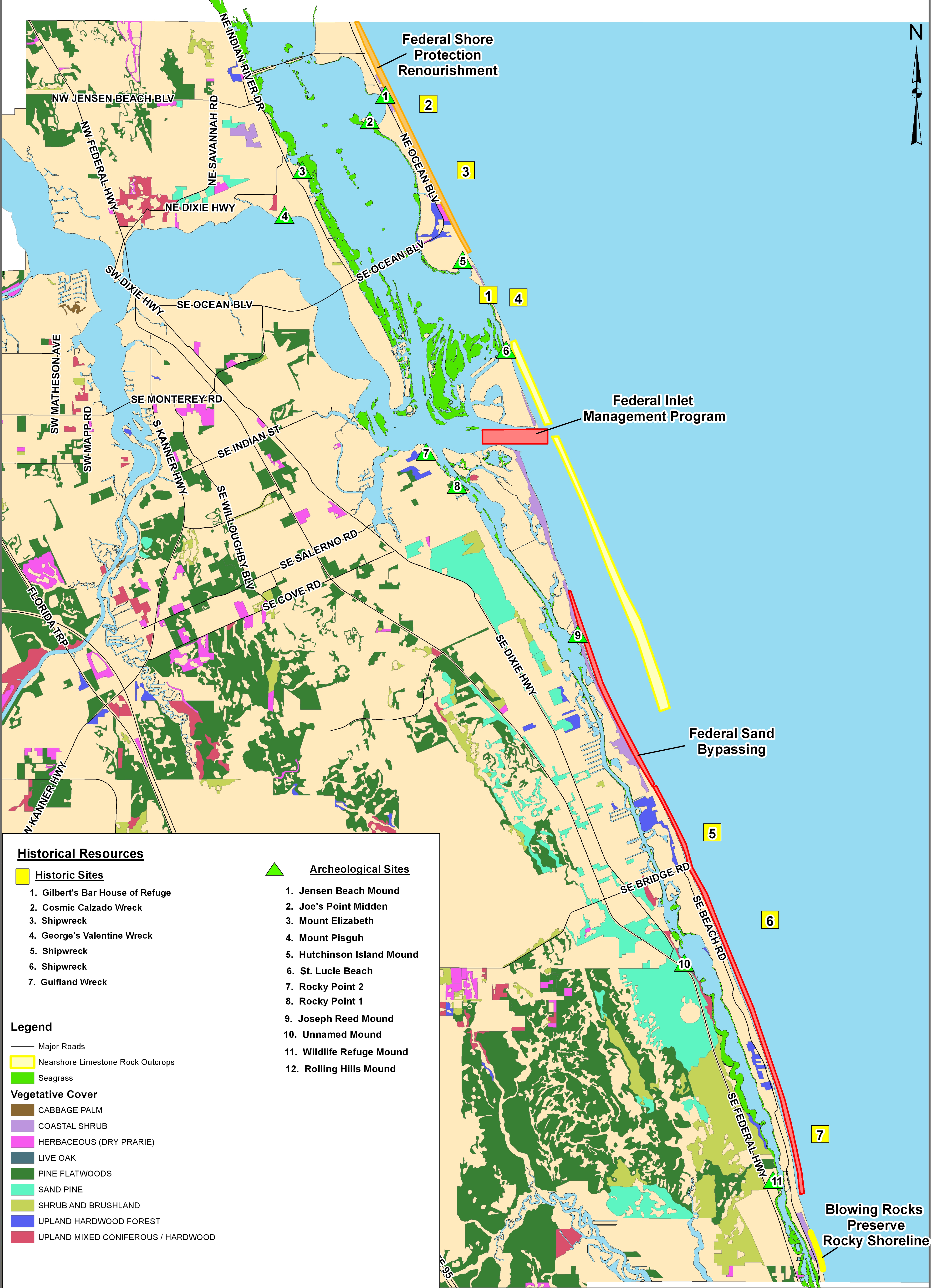
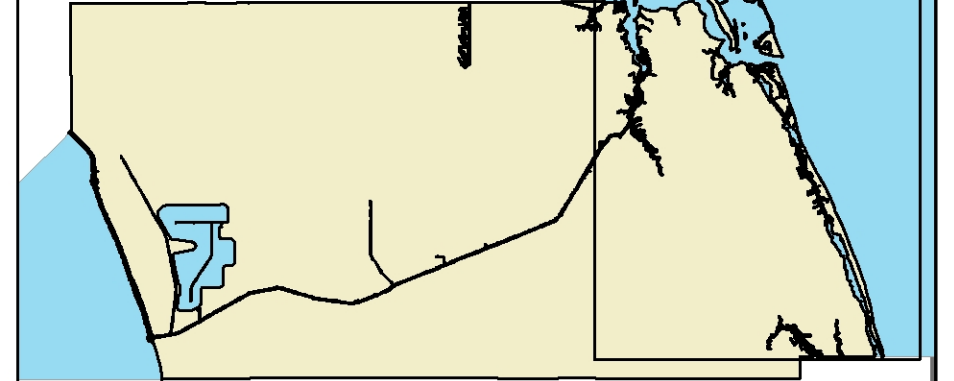
Disclaimer
This Geographic Information System Map Product, received from Martin County ("COUNTY") in fulfillment of a public records request is provided "as is" without warranty of any kind, and the COUNTY expressly disclaims all express and implied warranties, including but not limited to the implied warranties of merchantability and fitness for a particular purpose. The COUNTY does not warrant, guarantee, or make any representations regarding the use, or the results of the use, of the information provided to you by the COUNTY in terms of correctness, accuracy, reliability, timeliness or otherwise. The entire risk as to the results and performance of any information obtained from the COUNTY is entirely assumed by the recipient."

File: G:\projects\lrs\lawton\CPAs\CGMP_Figures
Created By: Emily Kohler (GMD)
Plot Date: July 9, 2013

Figure 8-2 Coastal Zone Resources



Location Map



Historical Resources

Historic Sites

1. Gilbert's Bar House of Refuge
2. Cosmic Calzado Wreck
3. Shipwreck
4. George's Valentine Wreck
5. Shipwreck
6. Shipwreck
7. Gulfland Wreck

Archeological Sites

1. Jensen Beach Mound
2. Joe's Point Midden
3. Mount Elizabeth
4. Mount Pisguh
5. Hutchinson Island Mound
6. St. Lucie Beach
7. Rocky Point 2
8. Rocky Point 1
9. Joseph Reed Mound
10. Unnamed Mound
11. Wildlife Refuge Mound
12. Rolling Hills Mound

Legend

- Major Roads
- Nearshore Limestone Rock Outcrops
- Seagrass
- Vegetative Cover**
- CABBAGE PALM
- COASTAL SHRUB
- HERBACEOUS (DRY PRARIE)
- LIVE OAK
- PINE FLATWOODS
- SAND PINE
- SHRUB AND BRUSHLAND
- UPLAND HARDWOOD FOREST
- UPLAND MIXED CONIFEROUS / HARDWOOD

Blowing Rocks Preserve
Rocky Shoreline