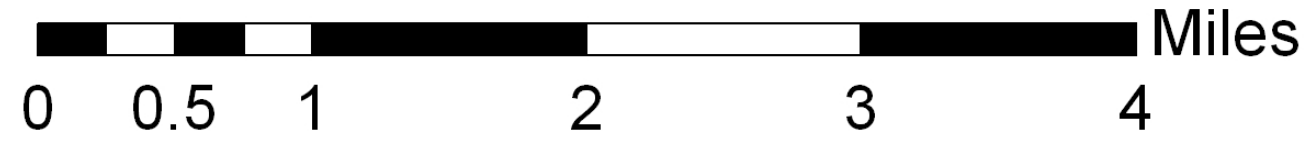




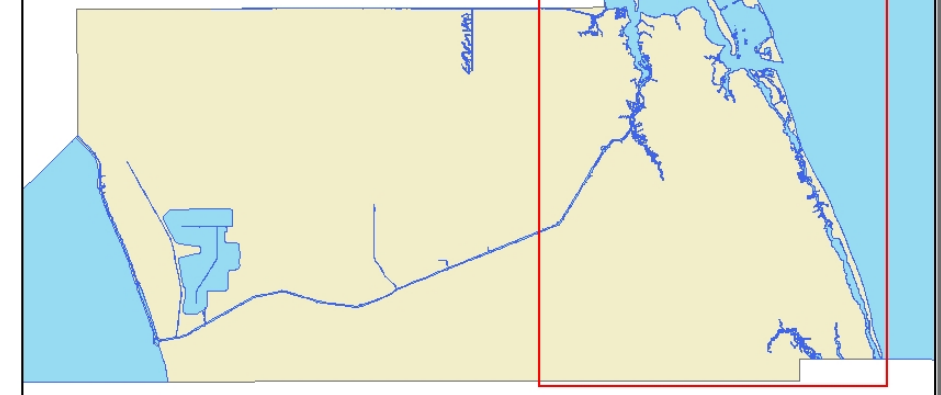
Martin County

Disclaimer
This Geographic Information System Map Product, received from Martin County ("COUNTY") in fulfillment of a public records request is provided "as is" without warranty of any kind, and the COUNTY expressly disclaims all express and implied warranties, including but not limited to the implied warranties of merchantability and fitness for a particular purpose. The COUNTY does not warrant, guarantee, or make any representations regarding the use, or the results of the use, of the information provided to you by the COUNTY in terms of correctness, accuracy, reliability, timeliness or otherwise. The entire risk as to the results and performance of any information obtained from the COUNTY is entirely assumed by the recipient.

Figure 8-1 Coastal Area Land Use

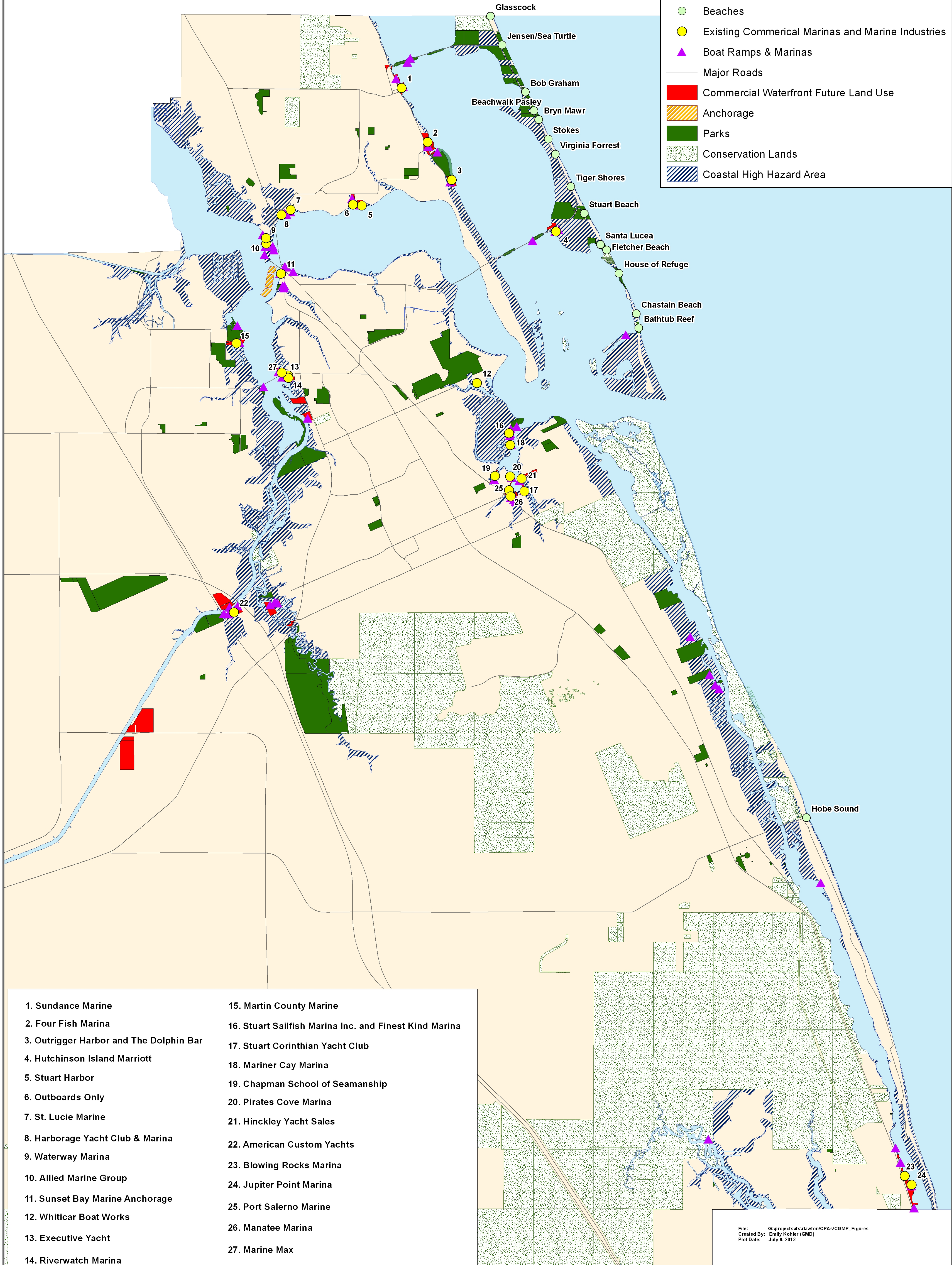


Location Map



Legend

- Beaches
- Existing Commerical Marinas and Marine Industries
- Boat Ramps & Marinas
- Major Roads
- Commercial Waterfront Future Land Use
- Anchorage
- Parks
- Conservation Lands
- Coastal High Hazard Area



- | | |
|---|--|
| 1. Sundance Marine | 15. Martin County Marine |
| 2. Four Fish Marina | 16. Stuart Sailfish Marina Inc. and Finest Kind Marina |
| 3. Outrigger Harbor and The Dolphin Bar | 17. Stuart Corinthian Yacht Club |
| 4. Hutchinson Island Marriott | 18. Mariner Cay Marina |
| 5. Stuart Harbor | 19. Chapman School of Seamanship |
| 6. Outboards Only | 20. Pirates Cove Marina |
| 7. St. Lucie Marine | 21. Hinckley Yacht Sales |
| 8. Harborage Yacht Club & Marina | 22. American Custom Yachts |
| 9. Waterway Marina | 23. Blowing Rocks Marina |
| 10. Allied Marine Group | 24. Jupiter Point Marina |
| 11. Sunset Bay Marine Anchorage | 25. Port Salerno Marine |
| 12. Whiticar Boat Works | 26. Manatee Marina |
| 13. Executive Yacht | 27. Marine Max |
| 14. Riverwatch Marina | |

File: G:\projects\its\lawton\CPAs\CGMP_Figures
Created By: Emily Kohler (GMD)
Plot Date: July 9, 2013