

FIGURE 13-6

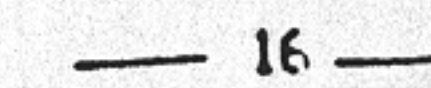
MARTIN COUNTY FLORIDA

GROUND-WATER
DRAINAGE BASINS
ESTIMATED FROM
WET SEASON WATER TABLE
CONTOURS, (OCT. 1974)


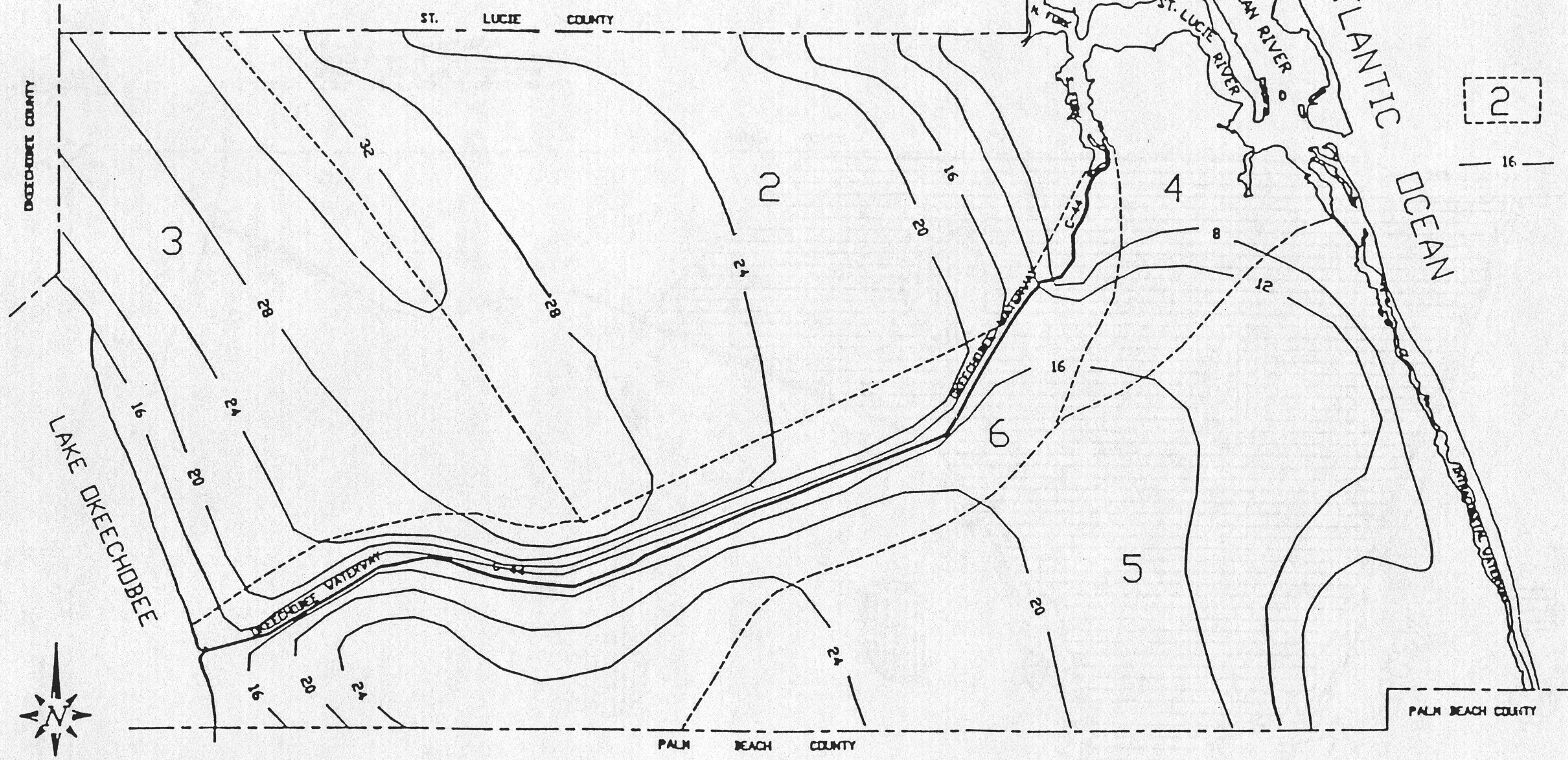
LEGEND




GROUND-WATER BASINS



WATER LEVEL ELEVATIONS,
4 FT CONTOUR INTERVAL
(NGVD).



SOURCE: FLORIDA DEPARTMENT OF TRANSPORTATION
GENERAL HIGHWAY MAP (JUNE 1988),
MARTIN COUNTY PLANNING DEPARTMENT,
MILLER 1978, IN SFVMD 1987, RE-DIGITIZED,
LAW ENVIRONMENTAL, INC. 1988.
MODIFIED BASED ON LOCAL KNOWLEDGE, 1989.

LAW ENVIRONMENTAL, INC. 
MARCH, 1988